I 29.2:R 52

THE NATIONWIDE RIVERS IN
... THE NATIONAL PARK SE
UNITED STATES DEPARTMENT
INTEROR... JANUARY 1982

IVENTORY
ERVICE,
T OF THE

6 OF
24X
SUPTI
P.024

6

DOCS/GPO
43-0248

Southeast Physiographic Provinces & Sections

SOUTHEAST NATIONAL PARK SERVICE REGIONAL OFFICE

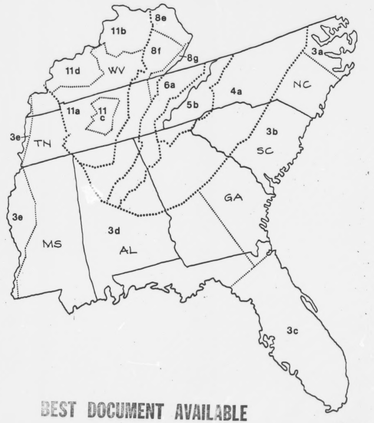

PROVINCE
SECTION

3 COASTAL PLAIN
- a EMBAYED
- b SEA ISLAND
- c FLORIDIAN
- d EAST GULF
- e MISSISSIPPI ALLUVIAL

4 PIEDMONT
- a UPLAND

5 BLUE RIDGE
- b SOUTHERN

6 RIDGE & VALLEY
- a TENNESSEE

8 APPALACHIAN PLATEAUS
- e KANAWHA
- f CUMBERLAND PLATEAUS
- g CUMBERLAND MOUNTAIN

11 INTERIOR LOW PLATEAUS
- a HIGHLAND RIM
- b LEXINGTON PLAIN
- c NASHVILLE BASIN
- d WESTERN (NOT DELIMITED)

BEST DOCUMENT AVAILABLE

Lake Central Physiographic Provinces & Sections

MIDWEST NATIONAL PARK SERVICE REGIONAL OFFICE
(KS, KS, IA, MO ALSO IN MIDWEST REGION)

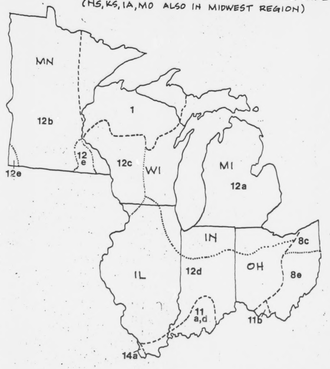

PROVINCE
SECTION

1 SUPERIOR UPLAND

8 APPALACHIAN PLATEAUS
- c SO. NEW YORK
- e KANAWHA

11 INTERIOR LOW PLATEAUS
- a HIGHLAND RIM
- b LEXINGTON PLAIN
- d NOT DELIMITED WESTERN

12 CENTRAL LOWLAND
- a EASTERN LAKE
- b WESTERN LAKE
- c WISCONSIN DRIFTLESS
- d TILL PLAINS
- e DISSECTED TILL PLAINS

14 OZARK PLATEAUS
- a SPRINGFIELD-SALEM PLATEAUS

BEST DOCUMENT AVAILABLE

South Central Physiographic Provinces & Sections

SOUTHWEST NATIONAL PARK SERVICE REGIONAL OFFICE (NE CORNER OF ARIZONA ALSO INCLUDED IN SOUTHWEST REGION)

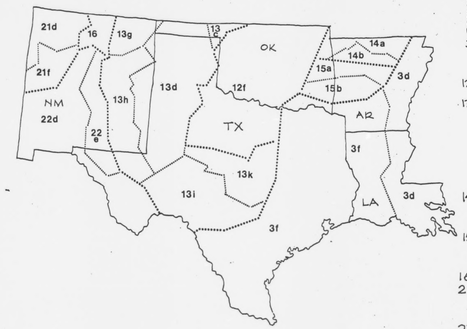

PROVINCE / SECTION

- 3 COASTAL PLAIN
  - d EAST GULF
  - f WEST GULF
- 12 CENTRAL LOWLAND
  - f OSAGE PLAINS
- 13 GREAT PLAINS
  - c BLACK HILLS
  - d HIGH PLAINS
  - g RATON
  - h PECOS
  - i EDWARDS PLATEAU
  - k CENTRAL TEXAS
- 14 OZARK PLATEAUS
  - a SPRINGFIELD-SALEM PL.
  - b BOSTON "MOUNTAINS"
- 15 OUACHITA
  - a ARKANSAS VALLEY
  - b OUACHITA MOUNTAINS
- 16 SO. ROCKY MOUNTAINS
- 21 COLORADO PLATEAUS
  - d NAVAJO
  - f DATIL
- 22 BASIN & RANGE
  - d MEXICAN HIGHLAND
  - e SACRAMENTO

BEST DOCUMENT AVAILABLE

Mid Continent Physiographic Provinces & Sections

ROCKY MOUNTAIN NATIONAL PARK SERVICE REGIONAL OFFICE (NE, IA, KS, MO IN MIDWEST REGION)

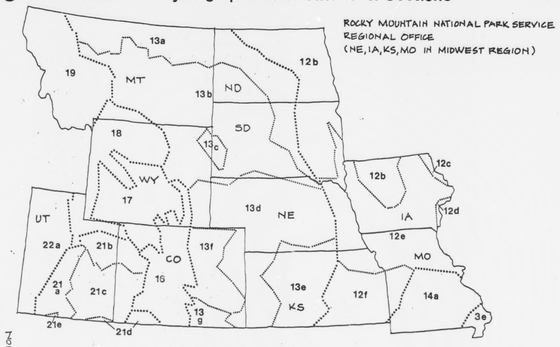

PROVINCE / SECTION

- 3 COASTAL PLAIN
  - e
- 12 CENTRAL LOWLAND
  - b WESTERN LAKE
  - c WISCONSIN DRIFTLESS
  - d TILL PLAINS
  - e DISSECTED TILL PLAINS
  - f OSAGE PLAINS
- 13 GREAT PLAINS
  - a MISSOURI PLATEAU, GLACIATED
  - b MISSOURI PLATEAU, UNGLACIATED
  - c BLACK HILLS
  - d HIGH PLAINS
  - e PLAINS BORDER
  - f COLORADO PIEDMONT
  - g RATON
- 14 OZARK PLATEAUS
  - a SPRINGFIELD-SALEM PLATEAUS
- 16 SO. ROCKY MOUNTAINS
- 17 WYOMING BASIN
- 18 MIDDLE ROCKY MTNS.
- 19 NO. ROCKY MTNS.
- 21 COLORADO PLATEAUS
  - a HIGH PLATEAUS OF UTAH
  - b UINTA BASIN
  - c CANYON LANDS
  - d NAVAJO
  - e GRAND CANYON
- 22 BASIN & RANGE
  - a GREAT BASIN

BEST DOCUMENT AVAILABLE

Northwest Physiographic Provinces & Sections

PACIFIC NORTHWEST NATIONAL PARK SERVICE REGIONAL OFFICE

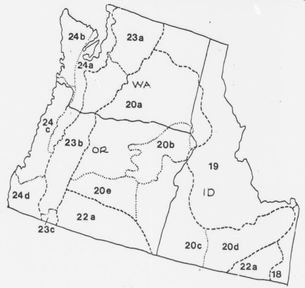

PROVINCE
SECTION

18 MIDDLE ROCKY MOUNTAINS
19 NO. ROCKY MOUNTAINS
20 COLUMBIA PLATEAUS
- a WALLA WALLA
- b BLUE MOUNTAIN
- c PAYETTE
- d SNAKE RIVER
- e HARNEY

22 BASIN AND RANGE
- a GREAT BASIN

23 CASCADE-SIERRA MOUNTAINS
- a NORTHERN CASCADE MOUNTAINS
- b MIDDLE CASCADE MOUNTAINS
- c SO. CASCADE MOUNTAINS

24 PACIFIC BOARDER PROVINCE
- a PUGET TROUGH
- b OLYMPIC MOUNTAINS
- c OREGON COAST RANGE
- d KLAMATH MOUNTAINS

BEST DOCUMENT AVAILABLE

Pacific Southwest Physiographic Provinces & Sections

WESTERN NATIONAL PARK SERVICE REGIONAL OFFICE (NE CORNER OF ARIZONA IN SOUTHWEST REGION)

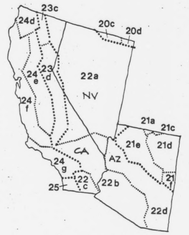

PROVINCE
SECTION

20 COLUMBIA PLATEAUS
- c PAYETTE
- d SNAKE RIVER PLAIN

21 COLORADO PLATEAUS
- a HIGH PLATEAUS OF UTAH
- c CANYON LANDS
- d NAVAJO
- e GRAND CANYON
- f PATIL

22 BASIN & RANGE
- a GREAT BASIN
- b SONORAN DESERT
- c SALTON TROUGH
- d MEXICAN HIGHLAND

23 CASCADE-SIERRA MOUNTAINS
- c SOUTHERN CASCADE MOUNTAINS
- d SIERRA NEVADA

24 PACIFIC BORDER
- d KLAMATH
- e CALIFORNIA TROUGH
- f CALIFORNIA COAST RANGES
- g LOS ANGELES RANGES

25 LOWER CALIFORNIA

*U.S. GOVERNMENT PRINTING OFFICE : 1982 0-366-436/611

BEST DOCUMENT AVAILABLE

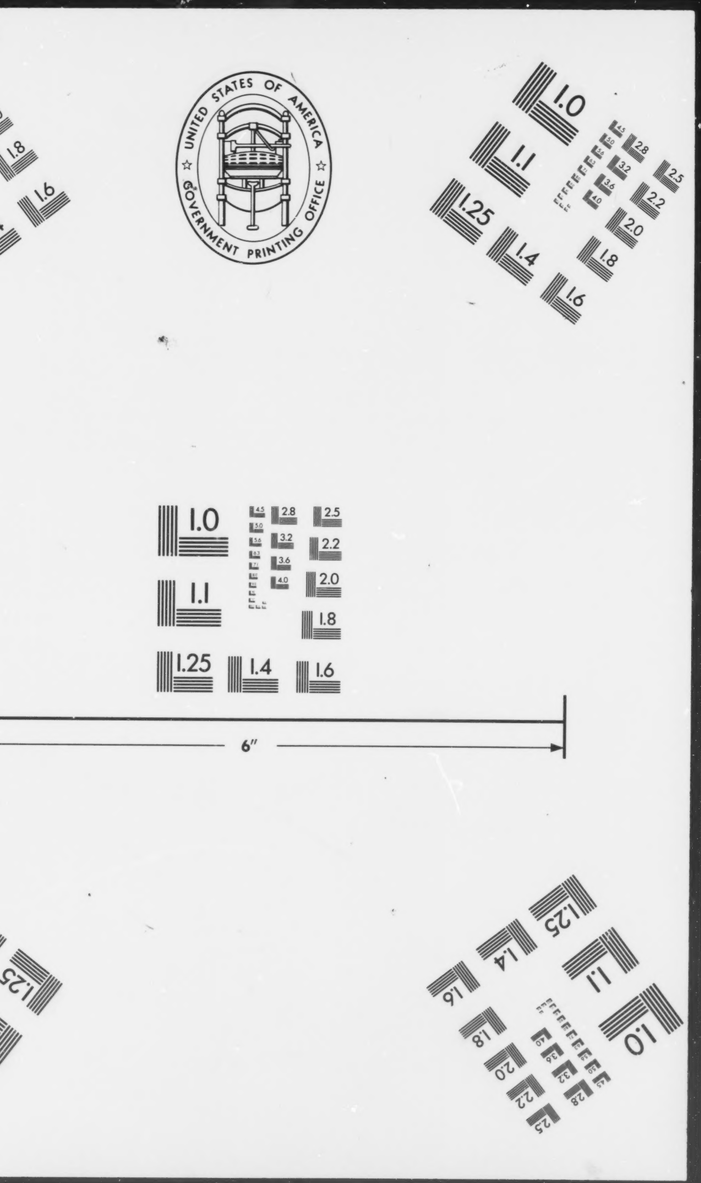
UNITED STATES OF AMERICA
GOVERNMENT PRINTING OFFICE
1.0
1.1
1.25
1.4
1.6
1.8
2.0
2.2
2.5
2.8
3.2
3.6
4.0
4.5
5.0
6"

BEST DOCUMENT AVAILABLE

END

4-19-83

BEST DOCUMENT AVAILABLE

f OSAGE PLAINS

a SPRINGFIELD-SALEM PLATEAUS

19 ROCKY MOUNTAINS

22 BASIN & RANGE

a GREAT BASIN

BEST DOCUMENT AVAILABLE

BEST DOCUMENT AVAILABLE

BEST DOCUMENT AVAILABLE